

Leica fieldPro Equipment List



- when it has to be **right**

Leica
Geosystems

Software

Leica fieldPro Options


	751480	GSW571, Leica fieldPro Software for AutoCAD 2004 and higher. Single user license. Protected.
	753327	GSW584, DISTO plus option for Leica fieldPro. Transfer of distance measurements via Bluetooth to Leica fieldPro. Protected.
	753328	GSW585, TPS option for Leica fieldPro. Transfer of TPS measurements via cable or Bluetooth to Leica fieldPro. Protected.
	753329	GSW586, GPS option for Leica fieldPro. Transfer of GPS measurements via cable or Bluetooth to Leica fieldPro. Protected.
	751482	GSW573, fieldPipe option for Leica fieldPro. GSW587 CADWorx-fieldPipe option not included. Requires GSW585, TPS option for Leica fieldPro. Protected.
	753330	GSW587, CADWorx-fieldPipe option for Leica fieldPro. Requires GSW585, TPS option for Leica fieldPro and GSW573, fieldPipe option for Leica fieldPro. Protected.
	734713	Software protection key (USB) for single user licence.

Leica fieldPro Training

	5300132	Training at customer site per day excl. travel and accommodation costs
--	---------	--


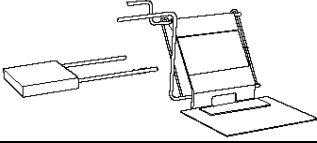
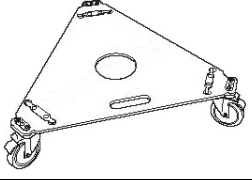

Please look up Autodesk® product and computer requirements at the end of this document.

Communication Cables (USB)

	734755	GEV195, 2.8m Data transfer cable, Lemo to USB connector (Incl. USB electronic). Connects GPS Receiver to PC for data transfer, firmware upload etc. PC driver included on CD.
	734700	GEV189, Data transfer cable, Lemo to USB connector (incl. USB electronics), 2.0m. Connects TPS/DNA to PC for data transfer. PC driver and user manual included on CD.

Accessories

fieldGear	753296	fieldGear Set, consisting of: 1x GST71 wooden tripod with swivelling tripod plate, 1x GST72 laptop/Tablet PC support with counterweight, 1x GST73 rolling base for tripod.
------------------	--------	--

	753312	GST71, fieldGear tripod with swivelling tripod plate
	753313	GST72, fieldGear Laptop/Tablet PC Support with counterweight
	753314	GST73, fieldGear rolling base
	663090	GTG1, Supporting holder for Tablet PC.
	663091	GTG2, Chest pad for supporting holder for Tablet PC.

Autodesk® Products & Computer Requirements

Supported Autodesk Products

Name	Version
AutoCAD® Autodesk® Architectural Desktop Autodesk® Civil 3D Autodesk® Land Desktop Autodesk Map®	2004, 2005, 2006, and 2007

Computer Requirements

Software/Hardware	Minimum	Recommended
Operating System	Microsoft® Windows® 2000 Pro w/ SP4 Microsoft® Windows® XP PRO w/ SP1 Microsoft® Windows® Tablet PC Edition	Microsoft® Windows® Tablet PC Edition
Processor	P3 850 MHz or equivalent	P4 2 GHz or equivalent
RAM	256 MB	512 MB
Video	Video card with 32 MB	Video card with 64 MB
Peripheral	1 USB port	2 USB ports

Whether you want to map a utility service and update its GIS information, as-built a civil or industrial infrastructure to create a 2D or 3D CAD model, complete all of your work on site in real-time using a mobile computing system and Leica sensors.

Leica Geosystems offers the right mobile solution for your industry that provides reliable and precise data, advanced user-friendly work process and custom deliverables directly in the field as well as in your office. Measure once, complete your work on site and deliver efficiently.

When it has to be right.

Illustrations, descriptions and technical specifications are not binding and may change.
Printed in Switzerland – Copyright Leica Geosystems AG, Heerbrugg, Switzerland, 2006.
753923en – X.06 – INT